




Burwood  
INC.3814

# Burwood Local Environmental Plan 2012


## Heritage Map - Sheet HER\_001

### Heritage

 Conservation Area - General

 Item - General

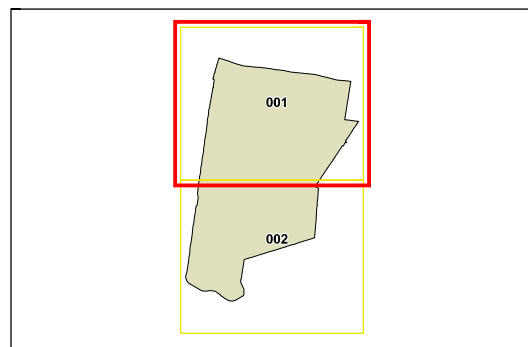
### Cadastre

 Cadastre 04/01/2021 © Burwood Council

STRATHFIELD LGA

CANADA BAY LGA

INNER WEST LGA



N

0 250 500

Metres

Scale 1:10,000 @ A3

Projection GDA 1994  
Zone 56

Map Identification Number:  
1300\_COM\_HER\_001\_010\_20210104